NOVACON 29



Read Me Outside!

Read Me Outside



Novacon 30
Date: 10-12 November 2000.
Venue: The Britannia Hotel, New Street, Birmingham.
Guest of Honour: Chris Priest.
Special Guest: Rog Peyton. Guest Artist: David A, Hardy.

Read Me Outside!

This publication is a guide to restaurants in the city centre, along with other bits of information that we think might prove useful. Below you will find a map and street index of the "greater" Birmingham city centre (centre pages) and on the back cover a clearer map of the "inner" city centre area which should help you to plan your route(s).

Any comments regarding this publication would be much appreciated - write to Martin Tudor, 24 Ravensbourne Grove, Willenhall, WV143 1HX (or e-mail empties@breathemail.net).

General Information

Cashpoints/Banks

The nearest are:
Abbey National/Link: The corner of Union Passage and Union Street (out of the Hotel turn left, opposite W.H. Smiths).
Bradford & Bingley/Link: on New Street opposite the Hotel (leave hotel, turn right to New Street and cross road).
Lloyds/TSB: On New Street, opposite the Britannia Hotel (out of the hotel turn right to New Street and cross over).
HSBC: On the corner of the Ramp (out of hotel to New Street, turn right, cross road, walk to the corner.)

Other nearby cashpoints include:
Barclays: On the corner of New Street and Bennett's Hill.
Halifax: On Dale End next to Gilesports.
National Westminster: On High Street beside HMV.
Nationwide/Link: On the High Street by Waterstones.

If none of these are of use, the highest concentration of banks, building societies and cashpoints in the city centre is on Bennett's Hill/Colmore Row.

Internet/Cyber Cafés

Internet Exchange, (E-mail/Internet Access) 66a East Mews, Pallasades Shopping Centre, 633-9803.

Netplay Cafe, (Internet), 8 Fletchers Walk, Paradise Circus, 248-2228.

Post Office
There is one in Union Passage walk towards the corner of Union Passage -- out of the Hotel turn left, next door to W. H. Smiths.

Pharmacy
Boots the Chemist is on Union Street - out of the hotel turn left walk up to W.H. Smiths and turn right. Boots is on your left facing BHS.

Buses/Trains
Centro Hotline: For up to date information on all bus and train times across the West Midlands area call 200-2700.
West Midlands Travel Information: For specific information about WMT buses call 356-4521.
National Rail Enquiries: Call 0345-484950.
Railtrack: On line interactive timetable http://www.railtrack.co.uk
National Express: 0990-010104.

Taxis
T.O.A.: Hackney carriage - 236-8888.

Events

A couple of items that might be of interest to Novacon members:
BOOK & PRINT FAIR at the Soho House Museum, from 10am-4.30pm on 11th and 12th November. Antiquarian book and print sellers from across the Midlands. Admission free. Call 0121-554-9122 for details.
TERRY PRATCHETT signing at Andromeda Book Shop from 11am on 11th November. Call 0121-643-1999 for further details.

Eating Out

Listing is by type/variety of food. Obviously I haven't tried all of these personally but those that I have tried and enjoyed are indicated *.

Where known I have included the opening times and/or telephone numbers. I strongly advise calling in advance and booking a table *wherever* you decide to go -- Birmingham city centre is now very busy!

If you decide to go for Balti you will find you probably need to get a taxi -- most of the better Baltis are in an area a mile or two from the city centre.

However, all restaurants and other establishments listed here are within the "greater city centre area" unless otherwise stated.

American

Old Orleans Restaurant, 80 Broad Street, 633-9201.
Hooters Restaurant, Unit 31, Paradise Forum, Paradise Place, 212-3626.
Ronnie Scott's Club, Broad Street, 643-4525.

Australasian

Walkabout Inn, Regency Wharf, 266-271 Broad Street, 632 5712.

Austrian

Franzl's, 151 Milcote Road, Bearwood, 429-7920 *(NB: this is off the map, beyond the "greater" Birmingham city centre area).*

Balti

*__Punjab Paradise__, 377 Ladypool Road, Sparkbrook, 449-4110, *(Wonderful food, great atmosphere - NB: this is off the map, beyond the "greater" Birmingham city centre area).*
I am the King of Baltis, 230-232 Ladypool Road, Sparkbrook, 449-1170 *(NB: this is off the map, beyond the "greater" Birmingham city centre area).*
Royal City Balti House, 201 Corporation Street, 236-8664.
Royal Naweed, 44-44a Woodbridge Road, Moseley, 449-2156 *(NB: this is off the map, beyond the "greater" Birmingham city centre area).*
Shabab, 163-165 Ladypool Road, Sparkbrook, 440 2893 *(NB: this is off the map, beyond the "greater" Birmingham city centre area).*

Bangladeshi

Shah's Restaurant, 59 Station Street, 643-5723, *(Cuisine from Bengal and India,* open 5.45pm-late).

Brassieres

Pals Bar, Edmund House, Newhall Street, 236-7879.
Goldies Brassiere, Copthorne Hotel, Paradise Circus, 200-2727.

Café Bars/Coffee Shops

Costa: Cuore d' italia, Corporation Street/Cherry Street.
Waterstones/Coffee Republic, 24/26 High Street, 633-4353. (Open Fri 9am-8pm, Sat 9am-6.30pm, Sun 11am-5pm.)

Street Index for the Greater City Centre Map

Birmingham

Albert Street E5-F5
Albion Street A6
Aldgate Grove C8
Allison Street F3-F4
Arthur Place A5
Aston Road F8
Aston Street F6-F7
Augusta Street A7
Bagot Street E8-F8
Barford Street F1-F2-F3
Barr Street A8-B8
Bartholomew Row F5
Bartholomew Street F5
Barwick Street C5-D5
Bath Row A1-B1-C1
Bath Street D7
Beak Street D3
Bennetts Hill C5-D5-D4
Berkley Street A3-B3-B2
Bishop Street F1-F2
Bishopsgate Street B1-A1-A2
Bissell Street F1
Bluoner Street C3-C2-D2
Bond Street C7
Bordesley Street F4
Bow Street D2
Branston Street A8-A7-B7
Brearley Street C8-D8
Brewery Street E8
Bridge Street B3
Brindley Drive B4
Brindley Place A3
Bristol Street D1-D2
Broad Street A2-A3-B3-B4
Bromsgrove Street D1-D2-E2
Brook Street B6
Brownsea Drive C2-D2
Brunel Street C3
Buckingham Street B8-B7-C7
Bull Ring E4-F3
Bull Street E5
Cambridge Street A4-B4
Camden Drive A5
Camden Street A5
Cannon Street D4
Caroline Street B6-B7
Carrs Lane E4
Cecil Street D7-D8
Centenary Square B4
Chamberlain Square C4
Chapel Street F5-F6
Chapmans Passage C2
Charles Henry Street F1
Charlotte Street B5-B6
Church Street C5-D5
Claybrook Street E2
Clement Street A4-A5
Cleveland Street D7-D8-E8
Coleshill Street F6
Colmore Circus Queensway D5-D6-E5-E6
Colmore Row C4-D4-D5
Commercial Street B2-C2-C3
Constitution Hill B7-C7-C6
Cornwall Street C5-D5
Corporation Street D4-E4-E5-E6
Coventry Street F4
Cox Street B6
Cregoe Street C1
Dale End E5
Dalton Street E6
Digbeth F3
Dorking Grove C1
Dudley Street D3-E3
Eden Place C4-C5
Edgbaston Street E3
Edmund Street C5-D5
Edward Street A4-A5
Ellis Street D2
Elvetham Road North B1-C1
Ernest Street D2
Essex Street D2-E2
Essington Street A2
Ethel Street D4
Exeter Street D2
Fazeley Street F5
Fleet Street B5
Florence Street C2
Fox Street F5-F6
Frederick Street A6
Freeman Street F4
Gas Street B3
George Road A1
George Street A5-B5-B6
Gooch Street North E1-E2
Gough Street C2-D3
Graham Street A5-A6-B6
Grant Street C1
Granville Street A3-A2-B2-C2
Great Charles Street Queensway C4-C5-C6-D6
Great Colmore Street C1-D1
Great Hampton Row B7-B8
Great Hampton Street A8-A7-B7
Great King Street A8
Grosvenor Street F5-F6
Hall Street B7
Hampton Street C7
Hanley Street D7
Harford Street B7-B8
Helena Street A4-A5
Henrietta Street C6-C7
Henstead Street D1-E1
High Street E4
Hill Street D3-C4
Hinckley Street D3-E3
Hockley Hill A8
Hockley Street A7-A8-B8
Holland Street B5
Holliday Street B1-B2-B3-C3
Holloway Circus Queensway D2
Holloway Head C2-D2
Holt Street F7-F8
Howard Street B7-C7
Hurst Street D3-E2-F1
Inge Street D2-E2
Irving Street C1-D1-D2
Islington Row Middleway A1-B1
James Street B6
Jennens Road F5-F6
John Bright Street D3
Kent Street E1-E2
Kenyon Street B7
King Edward's Road A4
Kingston Row A4
Ladywell Walk E2-E3
Lancaster Circus Queensway E6-E7
Lancaster Street E7
Lawson Street E7
Legge Lane A5
Legge Street E8-F8
Lionel Street B5-C5-C6
Lister Street F7-F8
Livery Street B7-B6-C6-D6-D5
Louisa Street A4
Love Lane F8
Loveday Street D7-E7
Lower Essex Street E1-E2
Lower Loveday Street D7
Lower Severn Street D3
Lower Tower Street D8
Ludgate Hill C5-C6
Macdonald Street F1
Manchester Street D8-E8
Margaret Street C5
Marshall Street C2
Martineau Square E4-E5
Mary Ann Street C6
Mary Street B6-B7
Meriden Street F3
Midford Grove C1
Milford Croft C8
Mill Lane F3
Moat Lane F3
Moland Street E8
Moor Street Queensway E4-F4-F5
Moseley Street F2
Mott Street B7-C7
Navigation Street C3-D3-D4
Needless Alley D4-D5
New Bartholomew Street F4
New Market Street C5
New Street C4-D4-E4
New Summer Street C8-D8
New Town Row D8-E8
Newhall Hill A5
Newhall Street B6-B5-C5
Newton Street E5-E6
Northwood Street A6-B6-B7
Old Square E5
Oozel's Street A3
Paradise Circus Queensway B4-C4
Park Street F3-F4-F5
Pershore Street F2-E2-E3
Pinfold Street C4-D4
Price Street E7
Princip Street D7-E7
Printing House Street D6-E6
Rake Way A2
Rea Street South F1-F2
Regent Parade A6-B6
Regent Place A6-B6
Regent Street A6
Rickman Drive D1
Ridley Street C2
Roseland Way A1
Royal Mail Street C3
Sand Pitts Parade A5
Sandy Way A2
Scotland Street A4
Severn Street C3
Shadwell Street D6-D7
Shaws Passage F4
Sherlock Street E1-F1-F2
Skinner Lane E2
Smallbrook Queensway D2-D3-E3
Smith Street A8-B8
Snow Hill Queensway D6
Spencer Street A7-A8
St Chad's Circus Queensway D6.
St Chad's Queensway D6-D7-E7
St Georges Street C8
St Martin's Lane F3
St Martins Circus Queensway E3-E4
St Paul's Square B6-C6
St Phillips Place D5
Stanforth Street E7-F7
Station Street D3
Steelhouse Lane E6
Stephenson Street D4
Stoke Way A2
Suffolk Street Queensway D2-D3-E3-E4
Summer Hill Terrace A5
Summer Lane C7-D7-D8
Summer Row A5-B5-C4
Swallow Street C4
Temple Row D4-D5-E5
Temple Row West D5
Temple Street D4
Tenby Street A6
Tennant Street A1-A2
The Priory Queensway E5
Thorpe Street D2
Tower Street C8
Townsend Way A4
Unett Street B8
Upper Gough Street C2
Upper Marshall Street C2
Vesey Street E7
Victoria Square C4
Vittoria Street A6
Vyse Street A6-A7-A8
Ward Street D8
Warstone Lane A6-B6
Washington Street C2
Water Street B6
Waterloo Street C4-D4
Weaman Street D6
Well Lane F3
Well Street A8
Wheeley's Lane B1
Whittall Street D6-E6
William Street A1-A2-B2
William Street North C7-D7
Windmill Street D2
Woodcock Street F7
Wrentham Street D1-E1
Wynn Street D1

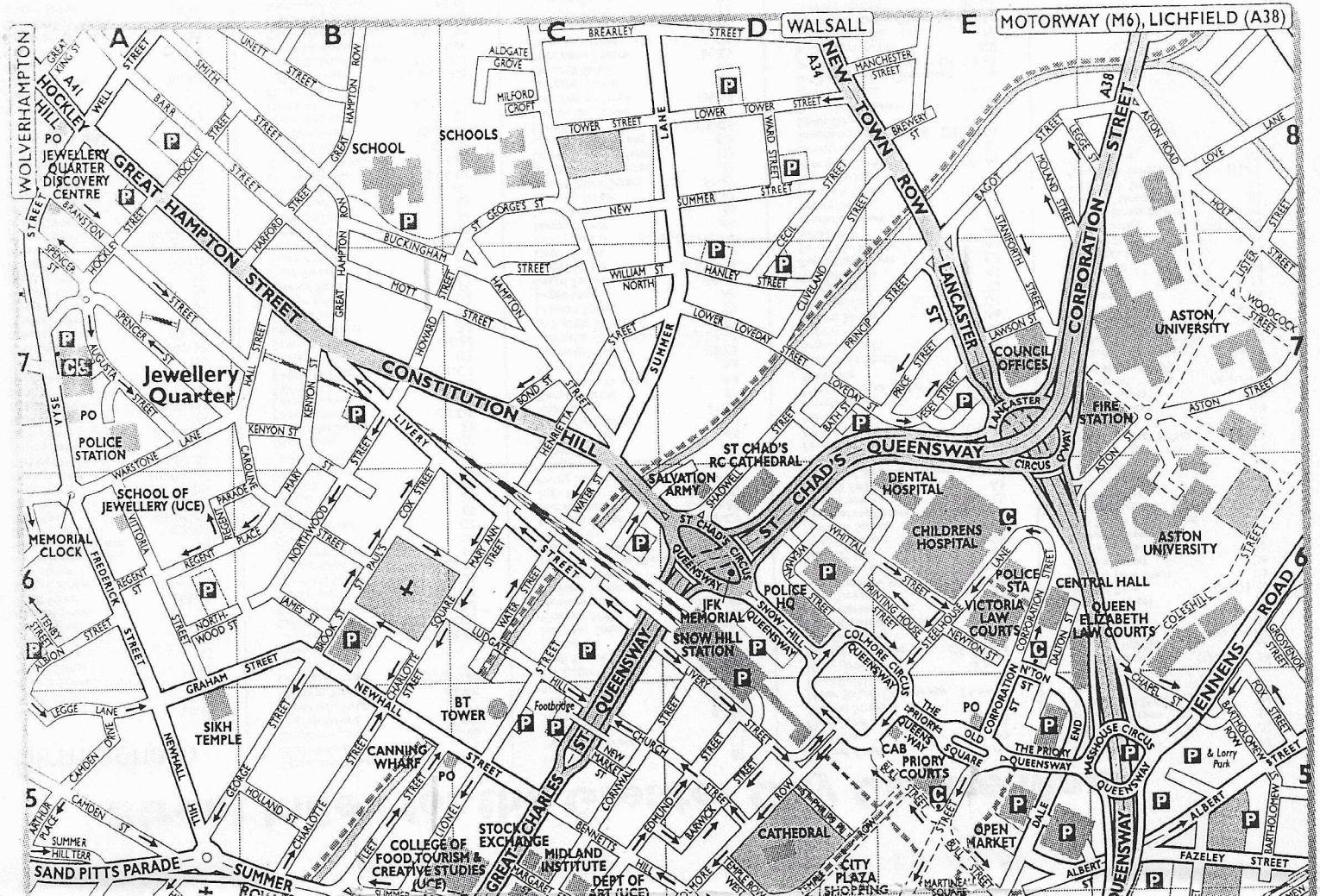
WALSALL
MOTORWAY (M6), LICHFIELD (A38)
WOLVERHAMPTON
A
B
C
D
E
6
7
8
5
HOCKLEY HILL
GREAT HAMPTON STREET
CONSTITUTION HILL
Jewellery Quarter
JEWELLERY QUARTER DISCOVERY CENTRE
POLICE STATION
SCHOOL OF JEWELLERY (UCE)
MEMORIAL CLOCK
SIKH TEMPLE
CANNING WHARF
BT TOWER
SCHOOL
SCHOOLS
ALDGATE GROVE
MILFORD CROFT
NEW TOWN ROW
A34
LANCASTER ST
CORPORATION STREET
A38
COUNCIL OFFICES
FIRE STATION
ASTON UNIVERSITY
ST CHAD'S QUEENSWAY
ST CHAD'S RC CATHEDRAL
SALVATION ARMY
DENTAL HOSPITAL
CHILDRENS HOSPITAL
POLICE HQ
JFK MEMORIAL
SNOW HILL STATION
VICTORIA LAW COURTS
POLICE STA
CENTRAL HALL
QUEEN ELIZABETH LAW COURTS
JENNENS ROAD
CABS
PRIORY COURTS
OPEN MARKET
CATHEDRAL
CITY PLAZA SHOPPING
STOCK EXCHANGE
MIDLAND INSTITUTE
COLLEGE OF FOOD TOURISM & CREATIVE STUDIES (UCE)
DEPT OF ART (UCE)
GREAT CHARLES ST
SAND PITTS PARADE
SUMMER ROW
NEWHALL STREET
GRAHAM STREET
FREDERICK STREET
VYSE STREET
LIVERY STREET
COLMORE CIRCUS
MASSHOUSE CIRCUS
FAZELEY STREET
ALBERT ST
BARTHOLOMEW ROW
& Lorry Park
Footbridge
P
CS
PO

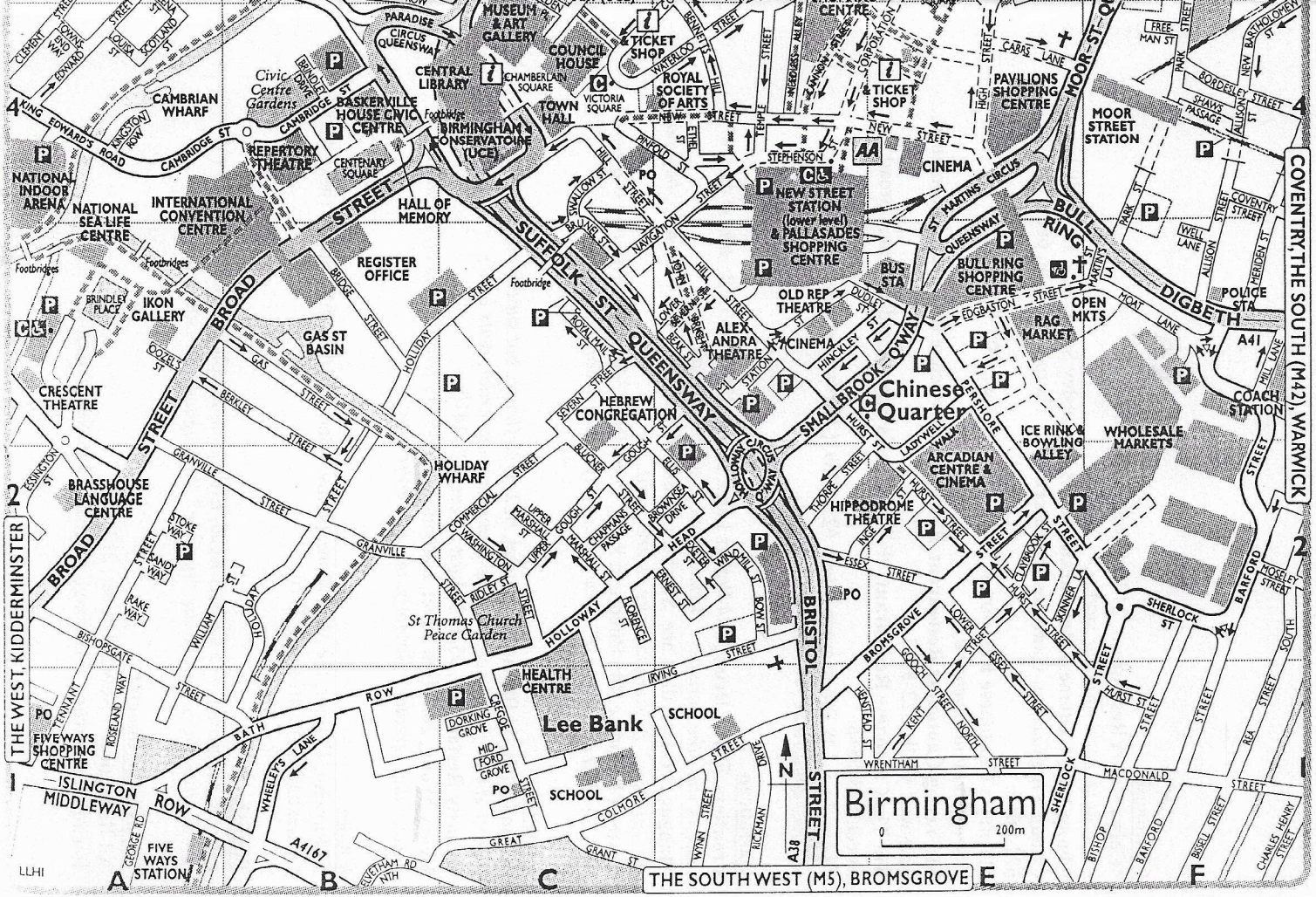
Birmingham
0 200m
N
THE WEST, KIDDERMINSTER
COVENTRY, THE SOUTH (M42), WARWICK
THE SOUTH WEST (M5), BROMSGROVE
MUSEUM & ART GALLERY
COUNCIL HOUSE
TICKET SHOP
CENTRAL LIBRARY
CHAMBERLAIN SQUARE
VICTORIA SQUARE
TOWN HALL
ROYAL SOCIETY OF ARTS
Civic Centre Gardens
CAMBRIAN WHARF
BASKERVILLE HOUSE CIVIC CENTRE
BIRMINGHAM CONSERVATOIRE (UCE)
REPERTORY THEATRE
CENTENARY SQUARE
NATIONAL INDOOR ARENA
NATIONAL SEA LIFE CENTRE
INTERNATIONAL CONVENTION CENTRE
HALL OF MEMORY
REGISTER OFFICE
IKON GALLERY
BRINDLEY PLACE
GAS ST BASIN
CRESCENT THEATRE
BRASSHOUSE LANGUAGE CENTRE
HOLIDAY WHARF
HEBREW CONGREGATION
St Thomas Church Peace Garden
HEALTH CENTRE
Lee Bank
SCHOOL
FIVEWAYS SHOPPING CENTRE
FIVE WAYS STATION
NEW STREET STATION (lower level) & PALLASADES SHOPPING CENTRE
ALEXANDRA THEATRE
OLD REP THEATRE
CINEMA
BUS STA
BULL RING SHOPPING CENTRE
RAG MARKET
OPEN MKTS
Chinese Quarter
ARCADIAN CENTRE & CINEMA
HIPPODROME THEATRE
ICE RINK & BOWLING ALLEY
WHOLESALE MARKETS
COACH STATION
POLICE STA
MOOR STREET STATION
PAVILIONS SHOPPING CENTRE
BULL RING
DIGBETH
SUFFOLK ST QUEENSWAY
SMALLBROOK QWAY
BROAD STREET
BRISTOL STREET
MOOR ST QWAY
A41
A4167
A38
PO
Footbridges

Cantonese

*China Court Restaurant, 24 Ladywell Walk, 666 7031,
(Nice food, good value for money.)

Chung Ying Cantonese Restaurant, 16-18 Wrottesley Street, 622 5569/1793.

Chung Ying Garden Cantonese Restaurant, 17 Thorp Street, 666 6622/ 622-1668.

*Henry's Cantonese Restaurant, 27 St Paul's Square, 200 1136,
(Very good, but expensive.)

Mr Yeung Cantonese Restaurant, B201 Arcadian Centre (same level as cinema), Ladywell Walk, 622-5677.

Tin Tin Cantonese Restaurant, 9F The Water's Edge, Brindley Place, Broad Street, 633-0888.

*Tong Lee, 148 Bromsgrove Street, 622-1989, (*lovely food, er* - memorable *service, good value for money*).

Caribbean

Frontiers @ The Drum, 144 Potters Lane, Aston, 333-2446 *(NB: this is off the map, beyond the "greater" Birmingham city centre area).*

Mangos, 3 Bournville Lane, Stirchley, 458-2690 *(NB: this is off the map, beyond the "greater" Birmingham city centre area).*

Taste of Paradise, 446 Birchfield Road, Perry Barr, 344-3744 *(NB: this is off the map, beyond the "greater" Birmingham city centre area).*

Chinese

*China Villa, 54 Bromsgrove Street, 622-4730 (*basic, but superb value for money - worth a visit just to see the chap memorise your order, pens hah!*)

Dynasty Restaurant, 93-103 Hurst Street, 622-1410.

Henry Wong, 283 High Street, Harbourne, 427-9799 *(NB: this is off the map, beyond the "greater" Birmingham city centre area).*

Cuban

El Paraiso, 1st floor, the Miss Moneypenny's Bar, 14-16 Suffolk Street, (next door to Alexandra Theatre), 633 7770.

English

Clovers Restaurant, 775 Chester Road, Erdington, freephone 0800 698 9705 *(NB: this is off the map, beyond the "greater" Birmingham city centre area).*

English/Continental

All Bar One, 43 Newhall Street, 212-1227.

Berlioz Restaurant, 6 Burlington Arcade, 126 New Street, 643-9191.

Saints Restaurant, 3-4 Dakota Building, James Street, St Pauls Square, (Fri noon-3pm, a la carte 7pm-10.30pm, Sat a la carte 7pm-10.30pm,) 687-8686.

French

Bank Restaurant & Bar, 4 Brindley Place, 633 4466.
***Chez Jules**, 5A Ethel Street (first floor), off New Street, 633-4664 *(good food, laid back atmosphere)*.
Dome, Ladywell Walk (next to Ibis Hotel), 622-3999.
***Michelle's La Bastille Restaurant Francais**, 220 Corporation Street, (opposite Law Courts) 236-1171. *(Excellent value for money, good food and extensive foreign beer menu!)*

Greek

Alexander the Great, 61 Station Street, 633-7676.
Athens Greek Restaurant, 30-31 Paradise Circus, 643-5523.
Bambos Greek Restaurant, 113 John Bright Street, 643-5621.
Greek Connection, 51 Station Street, 643-2997.
Zorbas's, 359-361 Olton Boulevard East, Acocks Green, open Friday and Saturday 6pm until "late", 706-4709 *(NB: this is off the map, beyond the "greater" Birmingham city centre area)*.

Indian

Maharaja, 23-25 Hurst Street, 622-2641/3113, *(not cheap -- but absolutely wonderful food – closes at 11pm, you MUST book)*.
Milan, 93 Newhall Street, 236-0671/0673.

International

Carte Blanche, 10-12 Holloway Circus, Smallbrook Queensway, 643-0101.
The Brasshouse, 44 Broad Street, 633-3383.
The Bucklemaker Wine Bar & Restaurant, 30 Mary Ann Street, St Paul's Square, 200-2515.
Carpe Diem, 48 Great Charles Street, 212-2345.
The Fiddle & Bone, 4 Sheepcote Street, 200-2223.
Globe Restaurant, Chamberlain Tower Hotel, Broad Street, 626-0626.
The Green Room Cafe Bar, Hurst Street, 605-4343.
Left Bank Restaurant, Broad Street, 643 4464.
Olivier's Restaurant, Centenary Square, Broad Street, 644-6464.
Princess Helena Restaurant, Chamberlain Park Hotel, Alcester Street, 627-0627.
Primitivo, 10 Barwick Street, 236-6866.
Simply Blue, Avebury House, 55 Newhall Street, 200-2650.

Italian

Caffe Uno, 126 Colmore Row, 212-0599.
Ciao Bella, Fletchers Walk, Paradise Circus, 233-2484.
La Galleria, Paradise Place, 236-1006.
Midas Italiano, 120 Vyse Street, Jewellery Quarter, 604-3355.
Pizza Hut, New Street (opposite the Britannia Hotel).
San Carlo Ristorante Pizzeria, 4 Temple Street, 633-0251.
Sfizio Restorante Italiano, the Arcadian, Ladywell Walk, 622-7009.

Japanese

Shogun Teppanyaki, Unit 15F, The Waters Edge, Brindley Place, 66 Broad Street, 643-1856.

Korean

Tai Pan Oriental Restaurant, 1st Floor, 2a Wrottesley Street, 622-3883.

Latin American

Las Iguanas, Arcadian Centre, Hurst Street, (open "7 days, 12-late",) 622-4466.

Mediterranean

***Circo Tapas Bar**, 6-8 Holloway Circus, 643-1400. *(Good food, but dangerously close to Andromeda bookshop - so it could work out expensive* - serves food from noon-2am).
St Paul's Bar & Restaurant, 50-54 St Paul's Square, (lunch menu noon-6pm, a la carte menu 6pm-10pm,) 605-1001.

Mongolian

The Mongolian, the Arcadian Centre, Ladywell Walk, Hurst Street, open noon-2am, 666 7777.
The Mongolian Bar & Restaurant, Ludgate Hill (off St Paul's Square), "all you can eat stir fry", 236-3842.

Pakistani

The Celebrity Balti, 44 Broad Street, 632-6074.
Lahore Karahi, 357-363 Ladypool Road, Sparkbrook, 449-9007 *(NB: this is off the map, beyond the "greater" Birmingham city centre area).*
Sher Khan, 358-360 Stratford Road, Sparkhill, 766-8766 *(NB: this is off the map, beyond the "greater" Birmingham city centre area).*

Persian

Festival Restaurant, 14 Fletchers Walk, Paradise Circus, 200-1504.

Pub Meals

***Bennett's**, Bennett's Hill, 643-9293 (*pricey, but big portions*).
The Old Monk, 230 Broad Street, 633-3803.
***The Square Peg**, 115 Corporation Street (corner Bull Street), 236-6530. The 82nd Wetherspoon's pub to open, serves an extensive menu throughout the day and evening, (*good value for money, but standard fare*).

Seafood

Oceanic Restaurant, 91 Livery Street, noon-3pm and 6pm-10pm, 236-7500.

Spanish

***Caso Paco**, 7 Fletchers Walk, Paradise Circus, 233-1533
(Excellent food - especially seafood, good service, reasonably priced, live music).
Los Canarios, 105 Albert Street, 236-3495/233-2759.

Takeaway

Burgerking, New Street, (Fri/Sat 9am-11pm, Sun 10am-9pm).
Dale End Chippy, Dale End.
KFC, on New Street at the base of the Rotunda.
MacDonalds, Dale End, (Fri/Sat 7am-12am, Sun 7am-11.30pm).
MacDonalds, the Ramp to the Pallasades from New Street.
Mr Egg, Hurst Street, (open Fri/Sat until 3am, Sun until "late").
Subway, 85 Bull Street, (Fri 8am-9pm, Sat 9am-9pm, Sun 11am-7pm).
Wimpy, Dale End, (Fri 9.30am-6.15pm, Sat 9am-6.15pm, Sun 11am-5pm).

Thai

Mai Thai, 178 Broad Street, Five Ways, 643-8216 *(NB: this is off the map, beyond the "greater" Birmingham city centre area).*

Vegetarian

The Warehouse Cafe, 54 Allison Street, Digbeth, (above Friends of the Earth, open Fri noon-2.30pm, 5.30pm-9pm, Sat noon-9pm, Sun noon-2.30pm), 633-0261 *(NB: this is off the map, beyond the "greater" Birmingham city centre area).*
Wild Oats Vegetarian Restaurant, 5 Raddlebarn Road, Selly Oak, 471-2459 *(NB: this is off the map, beyond the "greater" Birmingham city centre area).*

[This publication was produced by Martin Tudor for Novacon 30, 10-12th November 2000, on behalf of the Birmingham Science Fiction Group and was printed by Critical Wave Publications, 24 Ravensbourne Grove, Willenhall, WV13 1HX.]

ON-STREET PARKING FOR ORANGE BADGE HOLDERS IN BIRMINGHAM

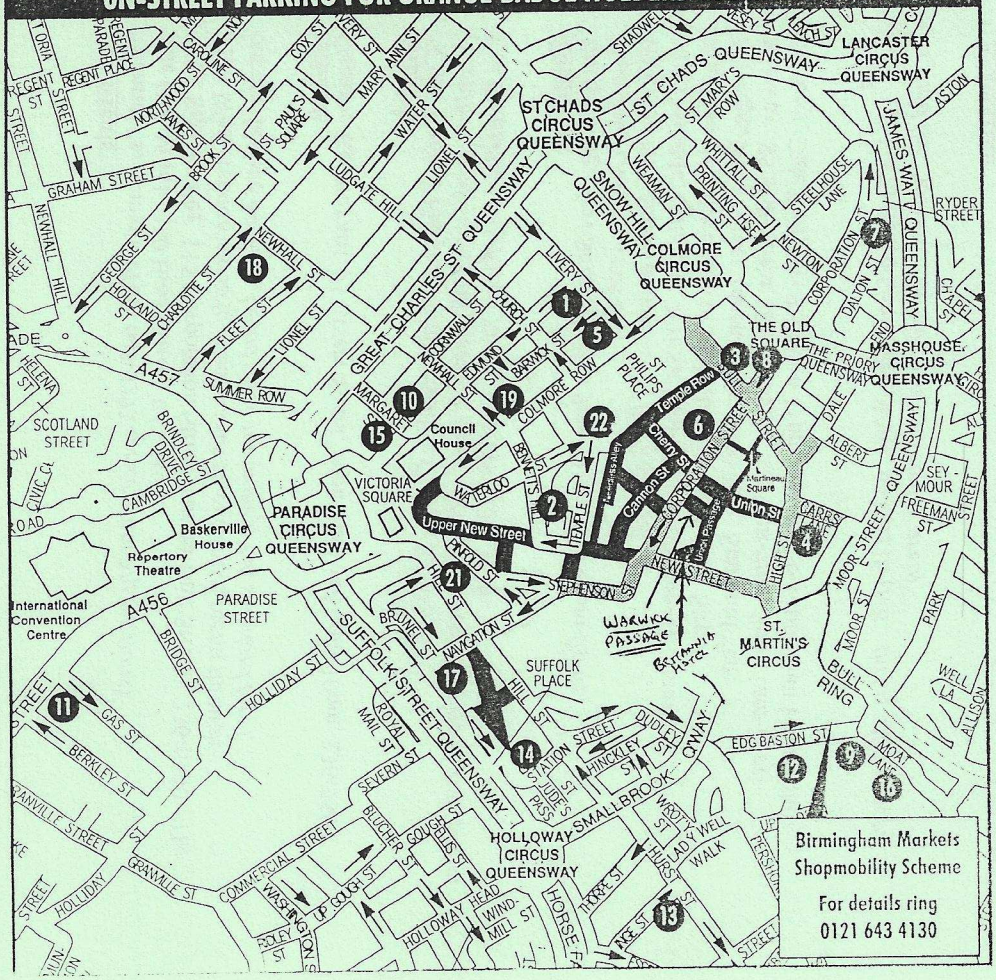

ORANGE BADGE PARKING BAYS

No.	LOCATION	SPACES	TYPE
1	Barwick street (outside Snow Hill House)	3	OS
2	Bennetts Hill (near New Street)	8	OS
3	Bull Street (near Minories)	6	OS
4	Carrs Lane	8	OS
5	Colmore Row (near Livery street)	3	OS
6	Corporation Street (outside Rackhams)	8	OS
7	Corporation Street (near Ryder Street)	2	OS
8	Corporation Street (outside Temple Court)	7	OS
9	Edgbaston Street (St. Martins Church)	13	OS
10	Edmund Street (near Margaret Street)	3	NS
11	Gas Street (near Broad Street)	2	OS
12	Gloucester Street	9	NS
13	Hurst Street (near Inge Street)	2	OS
14	John Bright Street (near Alexandra Theatre)	4	NS
15	Margaret Street (near Cornwall Street)	4	NS
16	Moat Lane	3	OS
17	Navigation Street (near John Bright Street)	3	NS
18	Newhall Street (near Charlotte Street)	2	NS
19	Newhall Street (near colmore Row)	3	OS
21	Pinfold Street	8	NS
22	Temple Row (near Temple Street)	4	NS

KEY

- 1 Orange Badge Parking Bay
- NS Near Side - Vehicle will be parked Driver away from the kerb
- OS Off Side - Vehicle will be parked Driver next to the kerb
- R Spaces in a row at the end of the street
- Pedestrian Zone - Access for orange badge holders
- Pedestrian Zone - Vehicles generally excluded